

300

Route Guide & Hazard Awareness

*CANNING TOWN - CUSTOM HOUSE - PRINCE REGENT
TOLLGATE ROAD - BECKTON BUS STATION - EAST HAM*




GRAB YOUR MAP

ASK AT THE FRONT COUNTER

CHANGEOVER | **CANNING TOWN/PRINCE REGENT LA**

Changeovers will take place at Canning Town bus stn or Prince Regent Lane.

Always communicate in advance with iBus if you are late for any reason.



+5:00

NO MORE THAN 5 MINS LATE IF POSSIBLE



-2:00

NO MORE THAN 2 MINS EARLY AT ANYTIME

Route 300 is a low frequency route. In terms of our performance, it is very important that you are no more than 2 minutes early at any time and when possible, no more than 5 minutes late.

IMPORTANT: Please do your utmost to keep your bus within this 7 minute window unless prevented by traffic or other circumstances beyond your control. A few seconds make a big difference to our performance.

CONTENTS

FULL ROUTE 300 MAP

Between Canning
Town and
Tollgate Road,

3

FULL ROUTE 300 MAP

Between Tollgate
Road and
Folkestone Road.

4

FULL ROUTE 300 MAP

Between
Folkestone Road
and Wordsworth
Avenue.

5

RUNNING LIGHT

To and from
East Ham,
Wordsworth
Avenue.

6

RUNNING LIGHT

To and from
Canning Town
Bus Station.

7

IN SERVICE

Route guide
from Canning
Town to East
Ham.

8

IN SERVICE

Route guide
from East Ham to
Canning Town.

9

EAST HAM, WORDSWORTH AVENUE

Terminus point
and map.

10

EAST HAM, RON LEIGHTON WAY

Curtalement point
and map.

11

EAST HAM, NEWHAM TOWN HALL

Curtalement
point and map.

12

EAST HAM, LONSDALE AVENUE

Curtalement point
and map.

13

BECKTON BUS STATION

Curtalement point
and map.

14

PRINCE REGENT LANE

Curtalement point
and map.

15

PLAISTOW, BALAAM STREET

Turning point
and map.

16

CANNING TOWN, HERMIT ROAD

Curtalement point
and map.

17

CANNING TOWN BUS STATION

Terminus point
and map.

18

LOCAL HAZARDS

Hazards to be
aware of and
other points to
note.

19

LOCAL HAZARDS

Hazards to be
aware of and
other points to
note.

20

LOCAL HAZARDS

Hazards to be
aware of and
other points to
note.

21

AT THE GARAGE

General
information and
safety at the
garage.

22

CODES & PROCEDURES

Facility codes,
curtalement abrv
& emergency radio
procedure.

23

LOW BRIDGE

Manor Road info.

24

THINGS TO REMEMBER

Make notes along
the way.

25

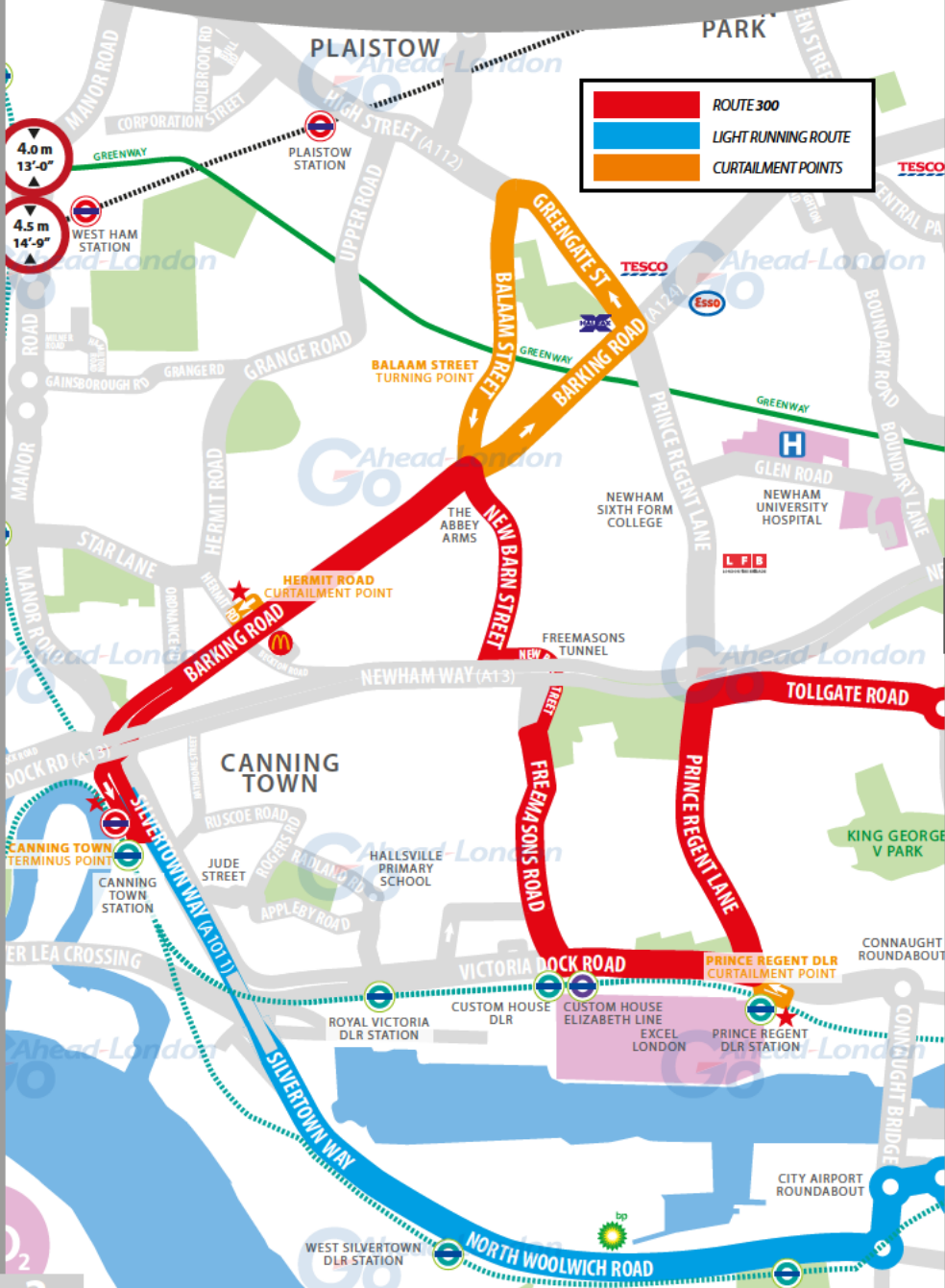
THINGS TO REMEMBER

Make notes along
the way.

26

ROUTE 300 MAP

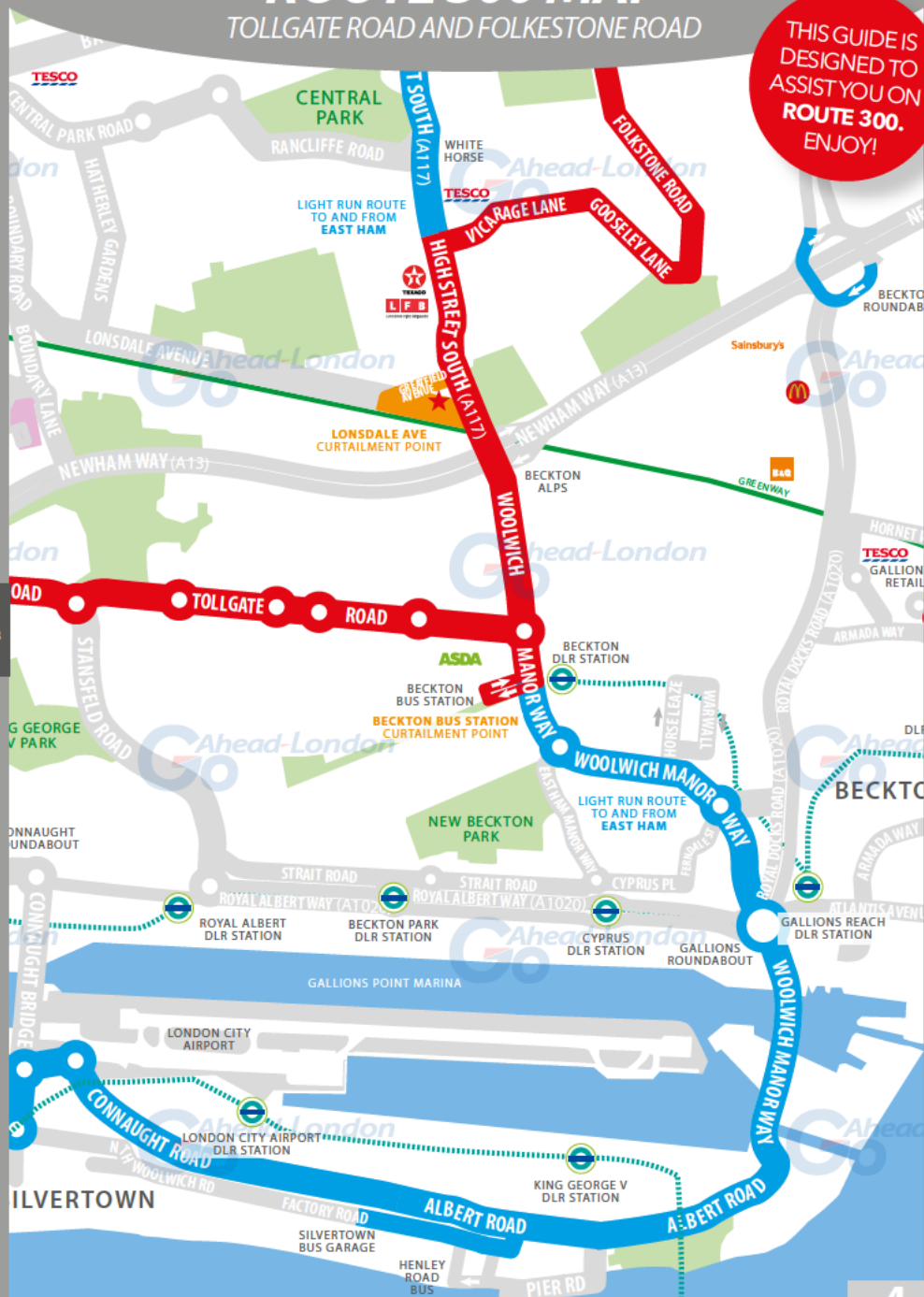
CANNING TOWN AND TOLLGATE ROAD



ROUTE 300 MAP

TOLLGATE ROAD AND FOLKESTONE ROAD

THIS GUIDE IS
DESIGNED TO
ASSIST YOU ON
ROUTE 300.
ENJOY!



GO TO
PAGE 3

RUNNING LIGHT

RUNNING OUT OF SERVICE

IMPORTANT
LOG OFF IBUS
IMMEDIATELY
IF RUNNING
LIGHT

TO EAST HAM WORDSWORTH AVENUE

- From **Silvertown garage**, turn right onto Factory Road
- At junction, turn right onto Albert Road
- At traffic light, continue ahead onto Woolwich Manor Way
- Continue ahead onto Steve Redgrave Bridge
- Continue ahead onto Woolwich Manor Way
- At Gallions Reach roundabout, take 2nd exit onto Woolwich Manor Way **A117**
- At roundabout, take 2nd exit onto Woolwich Manor Way
- At 2nd roundabout, take 2nd exit onto Woolwich Manor Way
- At 3rd roundabout, take 3rd exit onto Woolwich Manor Way (*past Premier Inn*)
- Continue ahead on Woolwich Manor Way (under Newham Way overpass) **A117**
- Continue ahead onto High Street South **A117**
- At traffic light, turn left onto Barking Road **A124**
- At traffic light, turn right onto Ron Leighton Way **A117**
- At roundabout, take 1st exit onto Ron Leighton Way **A117**
- Follow the road left onto High Street North **A117**
- Turn left onto Wordsworth Avenue to **stand**

FROM EAST HAM WORDSWORTH AVENUE

- From **stand**, continue ahead on Wordsworth Avenue
- At junction, turn left onto Woodhouse Grove
- At roundabout, take 1st exit onto Plashet Grove
- At traffic light, turn right onto High Street North **A117**
- Follow the road onto Ron Leighton Way
- At roundabout, take 1st exit onto Ron Leighton Way
- At traffic light, turn left onto Barking Road **A124**
- At traffic light, turn right onto High Street South **A117**
- Continue ahead on Woolwich Manor Way (under Newham Way overpass) **A117**
- At roundabout, take 2nd exit onto Woolwich Manor Way **A117**
- At 2nd roundabout, take 2nd exit onto Woolwich Manor Way
- At 3rd roundabout, take 1st exit onto Woolwich Manor Way
- At Gallions Reach roundabout, take 3rd exit onto Woolwich Manor Way
- Continue ahead onto Steve Redgrave Bridge
- At traffic light, continue ahead onto Albert Road
- Turn left onto Factory Road to **Silvertown garage**

RUNNING LIGHT

RUNNING OUT OF SERVICE

IMPORTANT
LOG OFF IBUS
IMMEDIATELY
IF RUNNING
LIGHT

TO CANNING TOWN BUS STATION

- From **Silvertown garage**, turn right onto Factory Road
- At junction, turn left onto Albert Road
- Continue ahead onto Connaught Road **A112**
- At roundabout, take 1st exit onto Connaught Road **A112**
- At roundabout, take 1st exit onto Connaught Bridge **A1020**
- At North Woolwich roundabout, take 3rd exit onto North Woolwich Road **A1020**
- Continue ahead onto North Woolwich Road (*past West Silvertown station*) **A1020**
- At traffic light, continue ahead onto Silvertown Way **A1020**
- At traffic light, turn left and enter Canning Town bus station to **stand**

FROM CANNING TOWN BUS STATION

- From **stand**, exit bus station and turn right onto Silvertown Way **A1020**
- At traffic light, continue ahead onto North Woolwich Road **A1020**
- Continue ahead onto North Woolwich Road (*past West Silvertown station*) **A1020**
- At North Woolwich roundabout, take 1st exit onto Connaught Bridge **A1020**
- At roundabout, take 3rd exit onto Connaught Road **A112**
- At roundabout, take 1st exit onto Connaught Road **A112**
- Continue ahead onto Albert Road
- Turn right onto Factory Road to **Silvertown garage**

ROUTE DIRECTIONS

RUNNING IN SERVICE

NEVER
DIVERT OFF
LINE OF ROUTE
UNLESS ADVISED
BY IBUS

TO EAST HAM WORDSWORTH AVENUE

- From **stand**, turn left in Canning Town bus station
- Continue ahead onto Silvertown Way **A1011**
- At Canning Town Roundabout, keep right under flyover (**A13**)
- At roundabout, take 3rd exit onto Barking Road **A124**
- Continue ahead onto Barking Road (*past McDonald's*) **A124**
- At traffic light, turn right onto New Barn Street
- At traffic light, turn left onto New Barn Street (*local lane*)
- Continue ahead on New Barn Street through Freemasons Tunnel
- At junction, turn left onto Freemasons Road
- At traffic light, turn left onto Victoria Dock Road (*Custom House DLR*) **A112**
- At traffic light, turn left onto Prince Regent Lane **A112**
- At traffic light, turn right Tollgate Road
- At mini roundabout, take 1st exit onto Tollgate Road
- Continue ahead (2nd exits) past 5 roundabouts on Tollgate Road
- At roundabout, take 3rd exit onto Woolwich Manor Way **A117**
- At traffic light, turn right into Beckton Bus Station
- Serve Beckton Bus Station and exit
- At traffic light, turn left onto Woolwich Manor Way **A117**
- At roundabout, take 2nd exit onto Woolwich Manor Way **A117**
- Continue ahead onto Woolwich Manor Way (under Newham Way overpass) **A117**
- Continue ahead onto High Street South **A117**
- At junction, turn right onto Vicarage Lane (*Tesco Express on corner*) **A117**
- Turn right onto Gooseley Lane
- Turn left onto Folkestone Road and continue past width restriction
- Continue ahead onto Park Avenue
- At junction, turn left onto Barking Road **A124**
- At traffic light, turn right onto High Street North (*buses only*)
- Continue ahead onto High Street North **A117**
- Turn left onto Wordsworth Avenue to **stand**

ROUTE DIRECTIONS

RUNNING IN SERVICE

IMPORTANT
PLEASE ENSURE
YOU USE YOUR
RIBAS KEY ON
EVERY TRIP

TO CANNING TOWN BUS STATION

- From **stand**, continue ahead on Wordsworth Avenue
- At junction, turn left onto Woodhouse Grove
- At roundabout, take 1st exit onto Plashet Grove
- At traffic light, turn right onto High Street North **A117**
- Follow the road onto Ron Leighton Way
- At roundabout, take 1st exit onto Ron Leighton Way
- At traffic light, turn left onto Barking Road **A124**
- Turn right onto Park Avenue and continue past width restriction
- Continue ahead onto Folkestone Road
- At junction, turn right onto Gooseley Lane
- At junction, turn left onto Vicarage Lane
- At junction, turn left onto High Street South (*Tesco Express on corner*) **A117**
- Continue ahead onto Woolwich Manor Way (under Newham Way overpass) **A117**
- At roundabout, take 2nd exit onto Woolwich Manor Way **A117**
- At traffic light, turn right into Beckton Bus Station
- Serve the Beckton Bus Station and exit
- At traffic light, turn left onto Woolwich Manor Way **A117**
- At roundabout, take 1st exit onto Tollgate Road
- Continue ahead past 5 roundabouts on Tollgate Road
- At roundabout, take 2nd exit onto Tollgate Road
- At traffic light, turn left onto Prince Regent Lane **A112**
- At traffic light, turn right onto Victoria Dock Road **A112**
- At traffic light, turn right onto Freemasons Road (*Custom House DLR*)
- At traffic light, turn right onto New Barn Street (*towards Freemason's Tunnel*)
- Continue ahead on New Barn Street through Freemasons Tunnel
- At traffic light, turn right onto New Barn Street
- At traffic light, turn left onto Barking Road **A124**
- Continue ahead on Barking Road (*past McDonald's*) **A124**
- At traffic light before A13 flyover, left onto Canning Town roundabout
- At Canning Town Roundabout, 2nd exit onto bus station slip road
- Follow the road to Canning Town bus station to **stand**

EAST HAM

TERMINUS POINT

SWITCH THE
ENGINE OFF
WHILST AT THE
STAND

From Canning Town. Proceed from Wordsworth Avenue direct to stand. Set down on Wordsworth Avenue at **ALIGHTING POINT WORDSWORTH HEALTH CENTRE. BUS STOP Z.**

Towards Canning Town. Depart to Wordsworth Avenue. Pick up on Wordsworth Avenue at **BUS STOP C.**

Public stand for two buses on south side of Wordsworth Avenue. No more than 2 buses on Route 300 should be scheduled to stand at any one time.

Blind display: **EAST HAM STATION.**



EAST HAM

CURTALMENT POINT

PLEASE CHECK
TRIP NUMBER
ON ETM BEFORE
DEPARTING

From Canning Town. Proceed from Barking Road via Ron Leighton Way to stand. Set down on Barking Road at **BUS STOP W.**

Towards Canning Town. Depart from Ron Leighton Way. Pick up on Ron Leighton Way at **BUS STOP M.**

Public stand in lay-by on west side of Ron Leighton Way.
Blind display: **EAST HAM, NEWHAM TOWN HALL.**



EAST HAM

CURTALMENT POINT

PLEASE CHECK
TRIP NUMBER
ON ETM BEFORE
DEPARTING

From Canning Town. Proceed from Barking Road via High Street South, Nelson Street and Wellington Road to stand.
Set down on Barking Road at **BUS STOP W.**

Towards Canning Town. Depart via Wellington Road to Barking Road.
Pick up on Barking Road at **BUS STOP X.**

Public stand for four buses on west side of Wellington Road.
Blind display: **EAST HAM, NEWHAM TOWN HALL.**



**NEWHAM
TOWN HALL**

EAST HAM

CURTAILMENT POINT

PLEASE BE
AWARE OF
PEDESTRIANS
AND CYCLISTS

From Canning Town. Proceed from High Street South via Greatfield Avenue and Lonsdale Avenue to stand.

Set down on High Street South at **BUS STOP BH.**

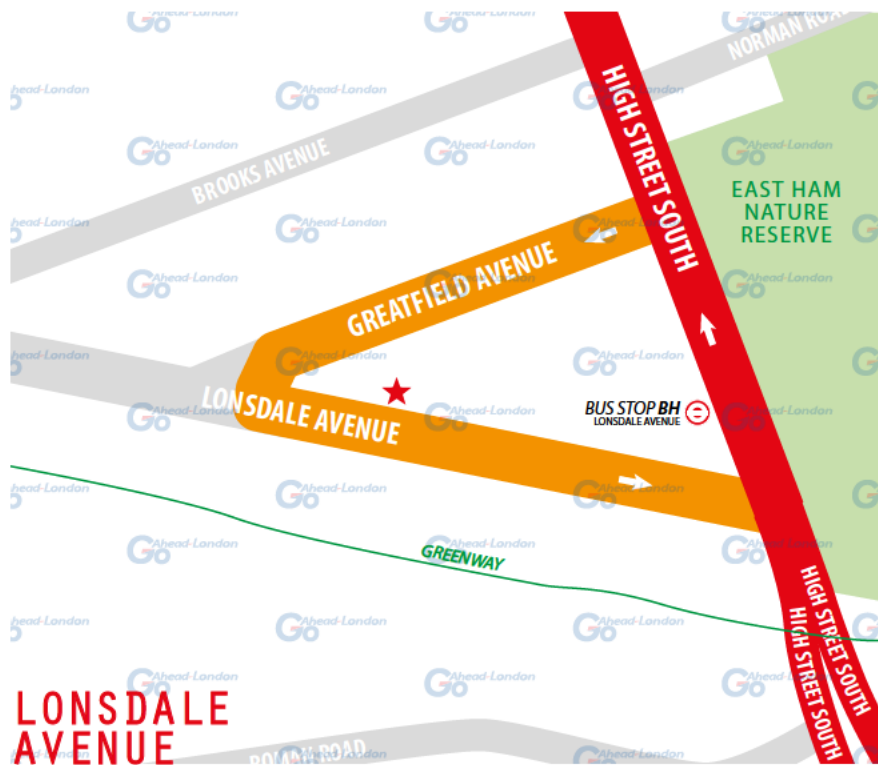
Towards Canning Town. Depart via Lonsdale Avenue and High Street South to Woolwich Manor Way. Pick up on Woolwich Manor Way at **BUS STOP BN.**

From East Ham. Proceed from High Street South via Greatfield Avenue and Lonsdale Avenue to stand. Set down in High Street South at **BUS STOP BL.**

Towards East Ham. Depart via Lonsdale Avenue to High Street South. Pick up on High Street South at **BUS STOP BH.**

Public stand for one bus on north side of Lonsdale Avenue.

Blind display: **BECKTON ALPS.**



BECKTON

CURTAILMENT POINT

PLEASE CHECK
TRIP NUMBER
ON ETM BEFORE
DEPARTING

From Canning Town. Proceed from Beckton Bus Station direct to stand. Set down on Beckton Bus Station at **BUS STOP A**.

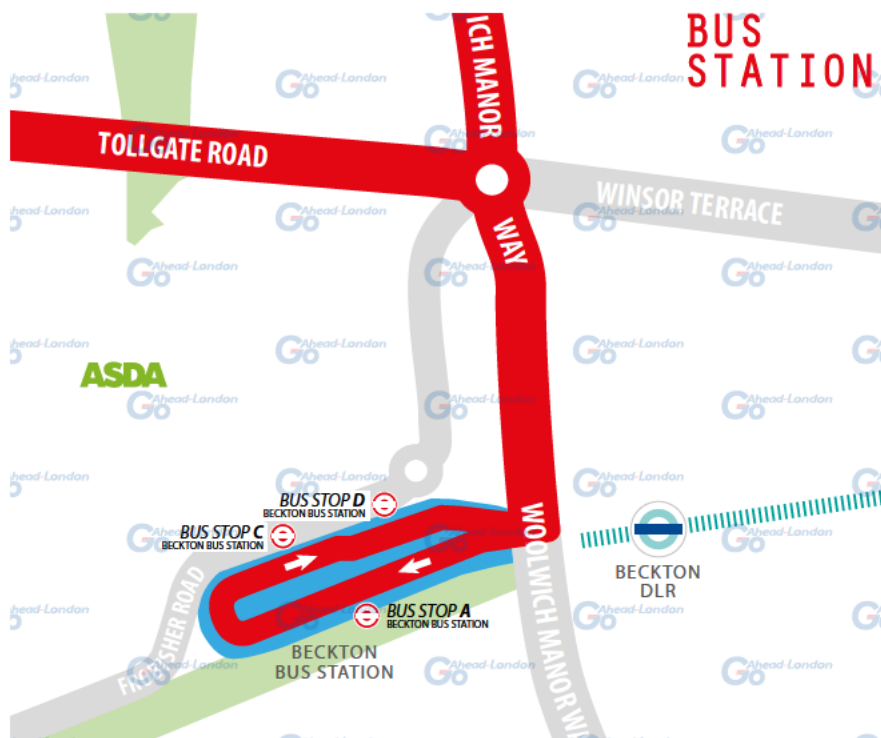
Towards Canning Town. Depart to Beckton Bus Station. Pick up on Beckton Bus Station at **BUS STOP C**.

From East Ham. Proceed from Beckton Bus Station direct to stand. Set down in Beckton Bus Station at **BUS STOP A**.

Towards East Ham. Depart to Beckton Bus Station. Pick up on Beckton Bus Station at **BUS STOP D**.

Private stand for four buses on Routes 366 and 376 in 2 portions on south side of bus station on west side of Woolwich Manor Way.

Blind display: **BECKTON STATION**.



PRINCE REGENT

CURTAILMENT POINT

PLEASE CHECK
TRIP NUMBER
ON ETM BEFORE
DEPARTING

From East Ham. Proceed from Prince Regent Lane via Prince Regent Bus Stn to stand. Set down on Prince Regent Lane at **BUS STOP M**.

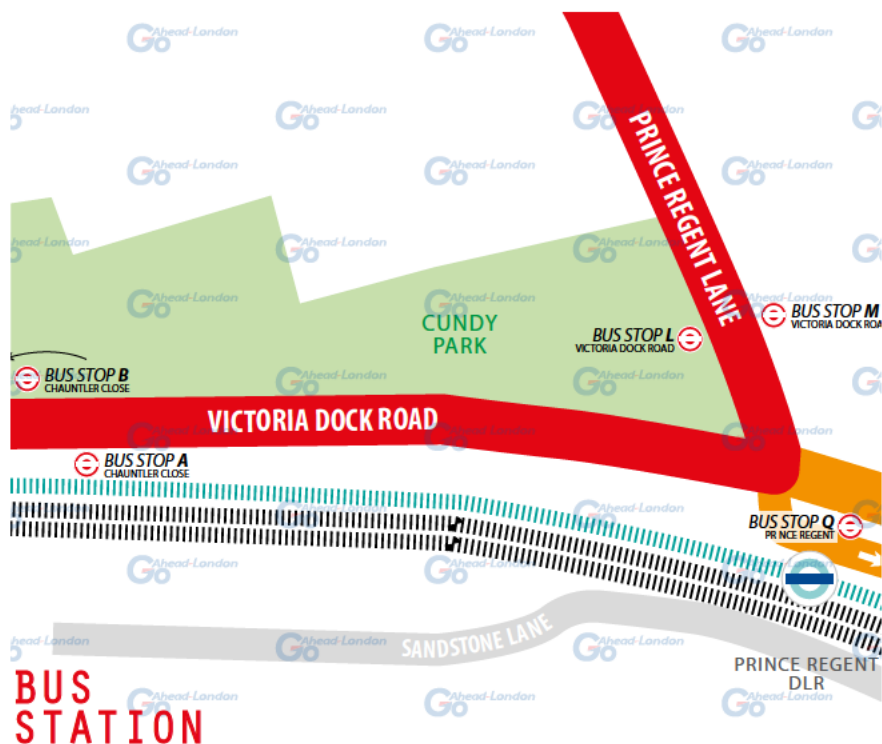
Towards East Ham. Depart via Prince Regent Bus Station to Victoria Dock Road. Pick up on Prince Regent Lane at **BUS STOP L**.

From Canning Town. Proceed from Victoria Dock Road via Prince Regent Bus Station to stand. Set down in Victoria Dock Road at **BUS STOP B**.

Towards Canning Town. Depart to Prince Regent Bus Station. Pick up on Victoria Dock Road at **BUS STOP A**.

Private stand for two buses on north side of bus station at eastern end and public stand for two buses in lay-by on south side of Connaught Road.

Blind display: *PRINCE REGENT*.



PLAISTOW

TURNING POINT

TURNING POINT ONLY.
BUSES MUST NOT STAND.

From East Ham. Proceed from New Barn Street via Barking Road, Greengate Street, Plaistow Broadway and Balaam Street.

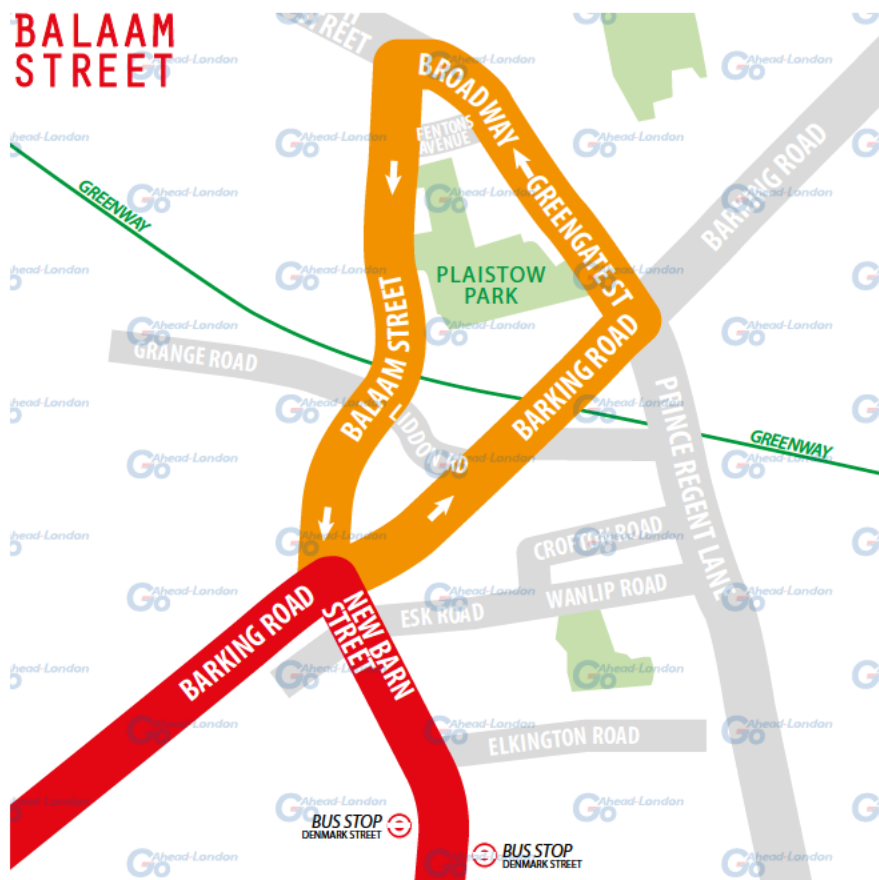
Set down on New Barn Street at **BUS STOP DENMARK STREET.**

Towards East Ham. Depart to New Barn Street .

Pick up on New Barn Street at **BUS STOP DENMARK STREET.**

Turning point only - buses must not stand.

Blind display: **PLAISTOW, BALAAM STREET.**



CANNING TOWN

CURTALMENT POINT

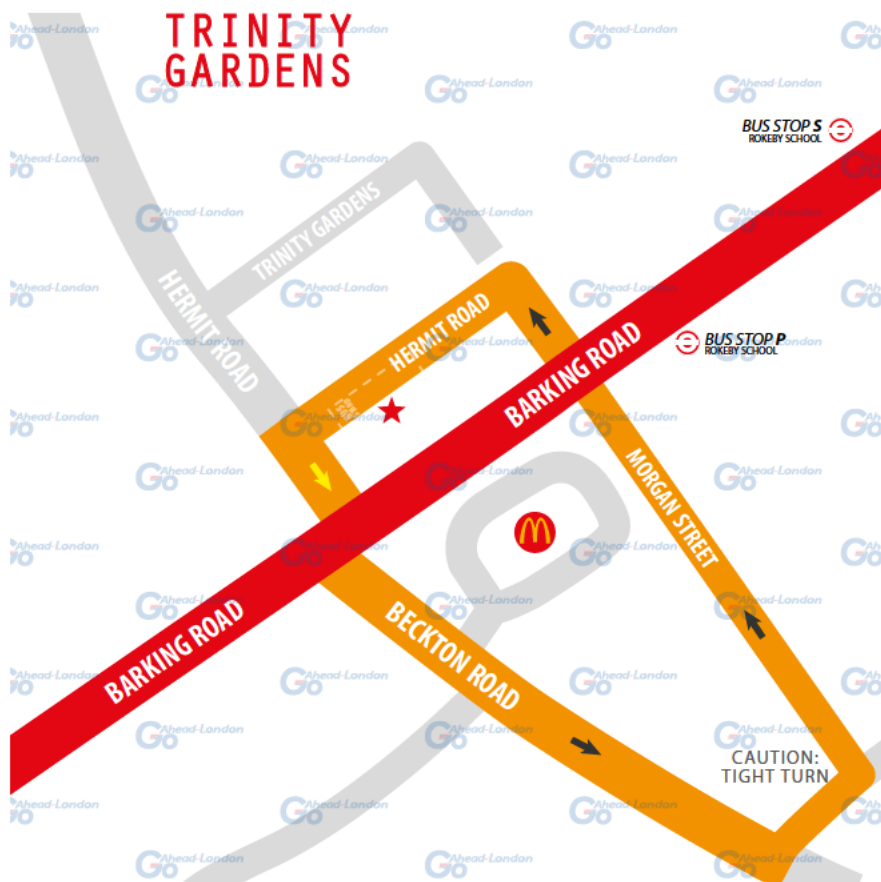
IMPORTANT
IF YOU REQUIRE A
COMFORT BREAK,
PLEASE ADVISE
IBUS

From East Ham. Proceed from Barking Road via Trinity Gardens to stand. Set down on Barking Road at **BUS STOP P**.

Towards East Ham. Depart via Trinity Gardens, Hermit Road, Beckton Road, Bernard Cassidy Street and Morgan Street to Barking Road. Pick up on Barking Road at **BUS STOP S**.

Public stand for 3 buses on south side of Trinity Gardens.

Blind display: **CANNING TOWN, BARKING ROAD.**



CANNING TOWN

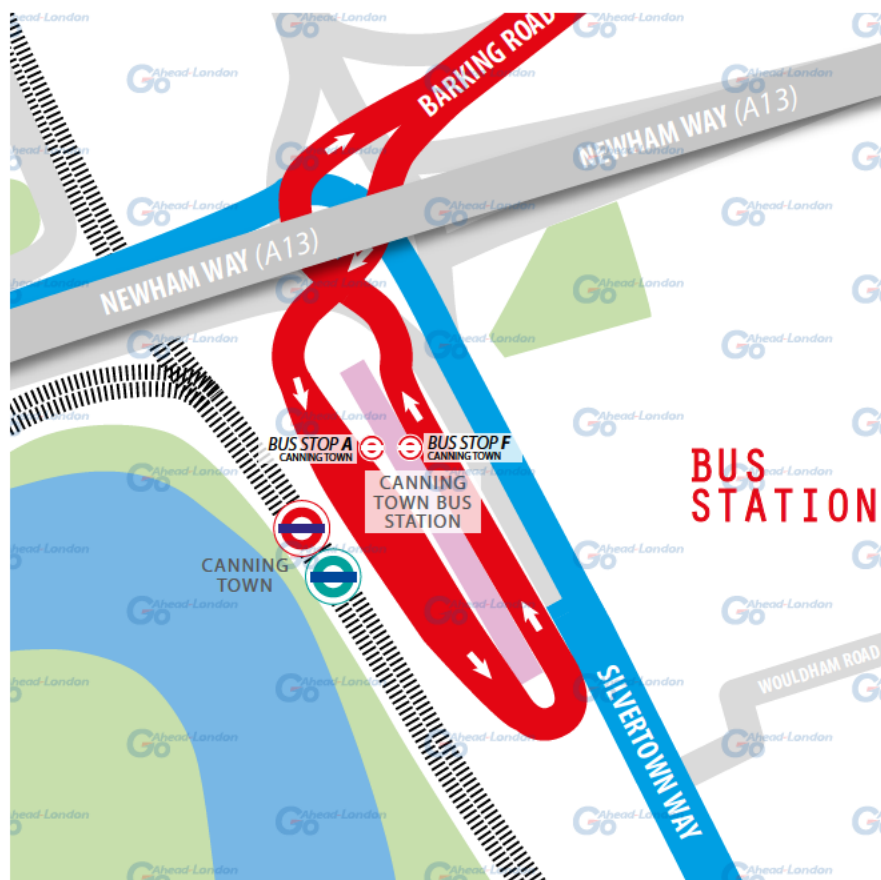
TERMINUS POINT

SWITCH THE
ENGINE OFF
WHILST AT THE
STAND

From East Ham. Proceed from Canning Town Bus Station direct to stand. Set down in Canning Town Bus Station at **BUS STOP A**.

Towards East Ham. Depart to Canning Town Bus Station. Pick up in Canning Town Bus Station at **BUS STOP F**.

Private stand for 2 buses in marked bays at Stand E2 on east side of Canning Town Bus Station at south-west corner of junction of Barking Road and Silvertown Way. No more than 2 buses on Route 300 should be scheduled to stand at any one time. **Blind display: CANNING TOWN.**



LOCAL HAZARDS & POINTS TO NOTE

SEE RISK ASSESSMENT VIEWABLE UPON REQUEST



OFFSIDE PARKING | CANNING TOWN BUS STATION

Offside parking on stand. Risk of bus passing if you step off the bus or if you drive past a bus driver when they are stepping off. 10 MPH speed limit. Approach parked buses with caution and look before stepping off the bus. Hi-vis jackets to be worn at all times whilst at stand.

BUSY BUS STOPS | CANNING TOWN BUS STATION

Drivers are required to wait for intending passengers. When closing the doors, ensure it is clear.

PEDESTRIAN CROSSING | CANNING TOWN BUS STATION

Pedestrians crossing without any warning, particularly in front of the bus.

BOX JUNCTION | BARKING ROAD

Approach to Canning Town Bus Station. Drivers are advised not to stop on the box junction with any part of the bus.

BUSY BUS STOPS | BARKING ROAD

Drivers are required to wait for intending passengers. When closing the doors, ensure it is clear.

LANE MERGING | BARKING ROAD

Road merges from traffic junction to a single lane. Drivers need to take care and caution as vehicles will merge from the offside lane.

LANE DISCIPLINE | BARKING ROAD

Turning right onto New Barn Street. After serving the bus stop BJ (Balaam Street), move over into the right lane with care and caution before turning onto New Barn Street.

RISK OF COLLISION | NEW BARN STREET

Underpass to Freemasons Road. Risk of collision with vehicles approaching from the A13. Drivers advised to plan ahead and approach with caution.

SPEED HUMPS AND SCHOOL | FREEMASONS ROAD

Speed humps and school. Drivers advised to exercise care and caution.

LOCAL HAZARDS & POINTS TO NOTE

SEE RISK ASSESSMENT VIEWABLE UPON REQUEST



BUSY PEDESTRIAN AREA | VICTORIA DOCK ROAD

Custom House DLR. Commuters especially during peak hours. Approach with care and caution. Be vigilant of pedestrians running or crossing the road.

PARKED VEHICLES | PRINCE REGENT LANE

Traffic island and parking bays on both sides of the road. Drivers advised to plan ahead and approach with caution

BUSY ROAD/SCHOOLS | TOLLGATE ROAD

Many schools along this road. Be aware of children crossing. Drivers advised to exercise care and caution.

MINI ROUNDABOUTS | TOLLGATE ROAD

Mini roundabouts and pedestrian crossings with lots of pedestrians. Drivers advised to reduce speed and to exercise caution when passing.

BUSY BUS STOPS | BECKTON BUS STATION

Drivers are required to wait for intending passengers. When closing the doors, ensure it is clear.

OFFSIDE PARKING | BECKTON BUS STATION

Offside parking on stand. Risk of bus passing if you step off the bus or if you drive past a bus driver when they are stepping off. 10 mph speed limit.

BUS LANE MERGES | HIGH STREET SOUTH (N-BOUND)

Bus lane merges into traffic and has priority, but often vehicles do not give way causing collisions at this junction. Be slow and be aware of vehicles overtaking and expect them to not give way to avoid a collision.

LANE MERGES | WOOLWICH MANOR WAY (S-BOUND)

Bus lane merges into traffic and has priority, but often vehicles do not give way causing collisions at this junction. Be slow and be aware of vehicles overtaking and expect them to not give way to avoid a collision.

RISK OF COLLISION | VICARAGE ROAD

Risk of collision with oncoming vehicles if you do not plan ahead. Driver advised to plan ahead and approach with caution.

LOCAL HAZARDS & POINTS TO NOTE

SEE RISK ASSESSMENT VIEWABLE UPON REQUEST



SCHOOL | VICARAGE ROAD

During the morning and evening, plenty of vehicles and school children in the vicinity. Use appropriate care and caution.

TIGHT RIGHT TURN | VICARAGE ROAD/GOOSELEY ROAD

Tight right turn onto Gooseley Road from Vicarage Road. Give way to oncoming vehicles when turning left.

RISK OF COLLISION | FOLKESTONE ROAD

Risk of collision with oncoming vehicles if you do not plan ahead. Plan ahead and approach with caution. Turning right onto Gooseley Road. Be aware of parked vehicles when turning right. Parking bays have been created.

SPEED HUMPS | PARK AVENUE

Risk of discomfort or injury to passengers. Very narrow road and secondary school nearby. Drivers advised to drive at a reduced speed and to plan ahead to prevent road blockages. Drive with care and caution. Beware of car drivers opening their doors unexpectedly. Be aware of low hanging trees.

BUSY BUS STOPS | BARKING ROAD EAST HAM

Drivers are required to wait for intending passengers. When closing the doors, ensure it is clear.

BUSY BUS STOPS | HIGH STREET NORTH

Drivers are required to wait for intending passengers. When closing the doors, ensure it is clear.

BUSY PEDESTRIAN AREA | HIGH STREET NORTH

Pedestrians often not looking and walk in front of buses. Risk of collision with pedestrians. Drivers must exercise extreme care and caution and keep speed to a minimum as well as report any near misses.

TIGHT LEFT TURN | WORDSWORTH AVENUE STAND

Tight left turn with street bollards and also vehicles coming in and out of the nearby doctors surgery. Drivers must take care and caution and use both sides of the road if required.

AT THE GARAGE

GARAGE AND GENERAL SAFETY INFORMATION

BE VISIBLE
**WEAR YOUR
HI-VIS** WITHIN
THE GARAGE

GO SLOW!
MANDATORY
SPEED OF 5 MPH
WITHIN THE
GARAGE

BE NOTICED
HEADLIGHTS
ON AT ALL TIMES
IN THE GARAGE

STICK TO
DESIGNATED
PATHS AND
WALKWAYS

NO EXCUSES
PLEASE ABIDE BY
THE RULES. IT'S
MANDATORY!

BE AWARE.
REPORT ALL
HAZARDS
IMMEDIATELY

REMEMBER
**LOOK OUT
FOR CYCLISTS**
DRIVE SLOWLY

PARK FERRY
VEHICLES WITHIN
DESIGNATED
AREAS

**USE THE
HORN** WHEN
APPROACHING
CORNERS &
REVERSING

HYBRID BUSES
ARE SILENT. BE
EXTRA CAUTIOUS
WHILST ON THE
MOVE!

FUEL, OIL &
COOLANT SPILLS
CAN MAKE THE
SURFACE SLIPPERY
BE AWARE

FAMILIARISE
YOURSELF WITH
THE GARAGE
SAFETY CODE



AND THINK FIRST!

OTHER INFORMATION

CODES AND EMERGENCY RADIO PROCEDURES

REMAIN CALM:
GIVE ACCURATE
INFORMATION.
WE'RE HERE
TO ASSIST!

ROUTE 300 | CURTAILMENT ABBREVIATIONS:

EHWA	East Ham, Wordsworth Avenue	RLW	Ron Leighton Way
EHTH	East Ham, Newham Town Hall	EHLA	East Ham, Lonsdale Ave
BEC	Beckton Bus Station	PRS	Prince Regent Bus Station
PGS	Plaistow, Greengate Street	PBS	Plaistow, Balaam Street
CHR	Canning Town, Hermit Road	CBS	Canning Town Bus Stn

FACILITIES | THROUGHOUT THE ROUTE

East Ham, Wordsworth Avenue. Mon-Fri 0730-1830, Sat 0800-1200

Canning Town. [REDACTED]

If you urgently need to use a facility, please inform iBus immediately.

CODE RED | EMERGENCY RADIO PROCEDURE

If you require the Emergency Services to attend your vehicle (for example in the event of passenger injury, assault or major RTA), you should contact CentreComm using the radio's Code Red facility. To call CentreComm, **hold down the Code Red button on your vehicle's radio for at least 3 seconds** until you see *** displayed on the MDT screen to indicate that your call has been connected. Hold down the foot switch in the cab when you are speaking, and end what you have to say with the word "over" to indicate that you expect a response. Release the foot switch when you are not speaking. Remember to speak slowly and clearly. Note that you will usually receive a radio call from your depot shortly after you make a Code Red call. *You should not use the radio whilst the vehicle is in motion.*

CODE
GREEN

Call your garage for non-emergency, mechanical defects, help or advice

CODE
BLUE

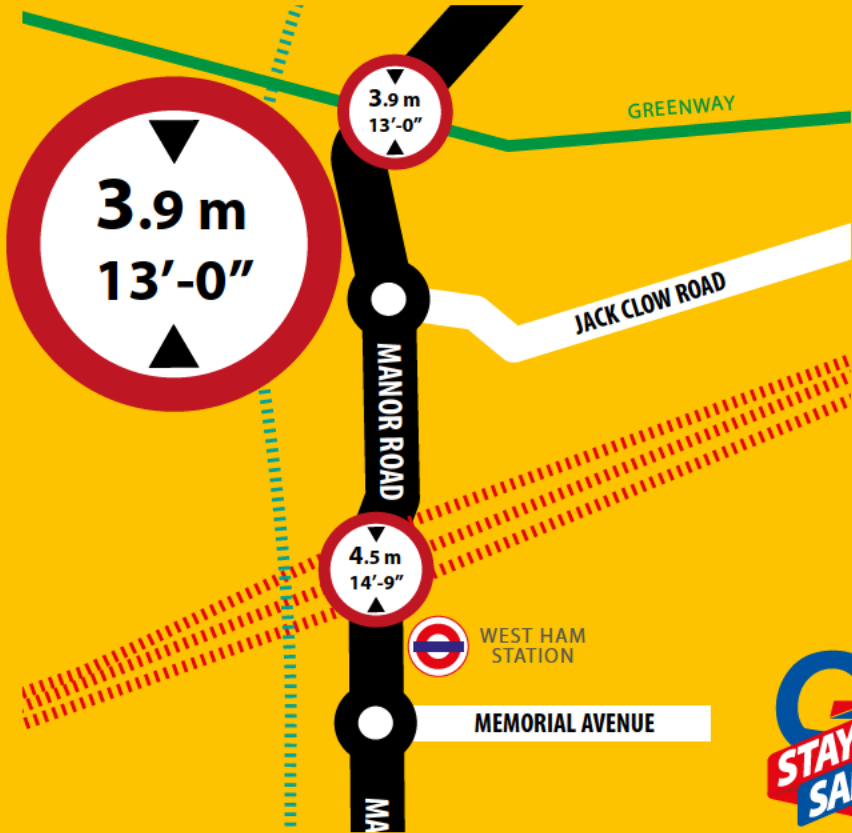
Call CentreComm for non-emergency, incident reporting or diversions

CODE
RED

Call CentreComm for emergency services, passenger injury or assault

BE AWARE.

WARNING LOW BRIDGE ON MANOR ROAD



Warning. Low bridge on Manor Road (off line of route) in West Ham. **Do not go under this bridge** under any circumstances. Anticipate and always remain alert.